










Moss Mountain Closure Exhibit A
Closure Number 06-18-10-24-48
Willamette National Forest 541-225-6300

-  Site Closure
-  Open Roads and/or Trails
-  Moss Mountain Fire Closure Area
-  Other National Forest Fire Closure Area
-  NFS Roads Suitable for Passenger Cars
-  NFS High Clearance Roads
-  USFS Admin Boundary
-  Wilderness
-  National Forest Land



Moss Mountain-Potter Fire Closure Exhibit B Closure Number 06-18-10-24-48 Willamette National Forest

Closed NFS Trails:

6302	Bear Mountain
3645	Blue Lake
3462	Chuckle Springs
3564	Corrigan Lake
3699	Diamond Peak
3620	Hemlock Butte
3649	Indigo Lake
3639	June Lake
3609	Middle Fork (Paddy's Valley to Timpanogas)
3688	Moon Point
3648	Opal Lake
3630	Pioneer Gulch
4228	Pool Creek
3632	Rockpile
3624	Tufti Creek
3662	Vivian Lake
3643	Windy Pass
3685	Youngs Rock

Closed NFS Campgrounds and Rec Sites:

SITE_NAME	SITE_TYPE
Bear Mountain TH	Trailhead
Blue Lake TH	Trailhead
Chuckle Springs TH	Trailhead
Corrigan Lake TH	Trailhead
Diamond Peak North TH	Trailhead
Diamond Peak South TH	Trailhead
Diamond Peak Wilderness	Wilderness Area
Hemlock Butte TH	Trailhead
Indigo Lake TH	Trailhead
Indigo Springs CG	Campground
June Lake TH	Trailhead
Loggers Butte	Day Use Area
Middle Fork – Big Swamp TH	Trailhead
Middle Fork – Paddy's Valley TH	Trailhead
Middle Fork – Timpanogas TH	Trailhead

SITE_NAME	SITE_TYPE
Moon Point TH	Trailhead
Opal Lake TH	Trailhead
Pool Creek TH	Trailhead
Pioneer Gulch TH	Trailhead
Rockpile TH	Trailhead
Timpanogas Lake CG	Campground
Timpanogas Lake Shelter	Shelter
Tufti Creek TH	Trailhead
Vivian Lake TH	Trailhead
Warner Mountain	Lookout
Windy Pass TH	Trailhead
Youngs Rock TH	Trailhead



UNITED STATES DEPARTMENT OF AGRICULTURE
FOREST SERVICE
WILLAMETTE NATIONAL FOREST
SPRINGFIELD, OREGON

ORDER # 06-18-10-24-48

FOREST ORDER
MOSS MOUNTAIN FIRE EMERGENCY AREA CLOSURE

Pursuant to 16 U.S.C. § 551 and 36 CFR § 261.50 (a) and (b), and to provide for public safety, the following acts are prohibited on the National Forest System (“NFS”) areas, roads, and trails described below within the administrative boundaries of the Willamette National Forest. Refer to Exhibit A for the map and Exhibit B for trails and recreation sites that are closed. This Order supersedes Forest Order # 06-18-10-24-26 which was signed on July 29, 2024 and is effective from October 9, 2024 through November 15, 2024, unless otherwise rescinded sooner.

PROHIBITIONS:

1. Being on the road. **36 CFR § 261.54(e)**
2. Being on a trail **36 CFR § 261.55(a)**
3. Entering into or being upon National Forest System Lands closed for the protection of public health and safety. **36 CFR § 261.53(e)**

CLOSURE AREA:

The closure area is located within the State of Oregon, Lane, Douglas, and Klamath Counties, and within the Administrative Boundaries of the Willamette National Forest. The closure applies to the NFS areas, roads, and trails and trailheads described below. The closure area is depicted on the attached map, which is incorporated into this order as “Exhibit A”. All areas, roads, trails, campgrounds, and rec sites in this closure area are closed. All roads forming the boundary of the closure area are included in the closure except for the segment of Forest Service Road(FSR) 21 between Bingham Boat Ramp and its junction with FSR 23. Recreation sites, trails and campgrounds closed by this order are depicted in “Exhibit B”.

Area Closure Description

The closure boundary starts on Forest Service Road(FSR) 23 east of the C.T. Beach Picnic Area then follows FSR 23 southeast to the boundary of the Diamond Peak Wilderness Area in Township 23 S, Range 5 E, Section 14. The closure boundary then follows the Wilderness boundary east to the Willamette National Forest boundary in Township 23 S, Range 5 ½ E, Section 7. The closure boundary then follows the Willamette National Forest boundary to its junction with FSR 2154 then follows FSR 2154 southeast then southwest to the Forest boundary. The closure boundary follows the Forest boundary to its junction with FSR 2153 then follows FSR 2153 north then southeast then northwest to its junction with FSR 21 and FSR 2154. The closure boundary proceeds northwest then north on FSR 21 to its junction with FSR 2118 then continues north then east on FSR 2118 to its junction with FSR 23 completing the closure boundary.

Additionally:

- Outside of the closure boundary the recreation sites listed in “Exhibit B” are closed.

EXEMPTIONS:

Pursuant to 36 CFR § 261.50(e)(1) and (4), the following persons are exempt from this Order:

- (1) Persons with Forest Service Permit No. FS-7700-48 (Permit for Use of Roads, Trails, or Areas Restricted by Regulation or Order) specifically exempting them for this Order.
- (2) Any Federal, State, or Local Officer, or member of organized rescue or fire fighting force in the performance of an official duty.

These prohibitions are in addition to the general prohibitions in 36 CFR Part 261, Subpart A.

Violations of these prohibitions are punishable by a fine of not more than \$5,000.00 for an individual or \$10,000.00 for a corporation or imprisonment for not more than six months or both. 16 U.S.C. § 551 and 18 U.S.C. § 3551, 3571, and 3581.

Executed in Springfield, Oregon on this 9th day of October 2024.

MERV GEORGE

Digitally signed by MERV
GEORGE
Date: 2024.10.10 07:42:37 -07'00'

Merv George Jr.
Deputy Regional Forester
Pacific Northwest Region (R6)